








































Birdwatching sites in the Azores

Here is a selection of bird watching sites in the Azores with coordinates as well as photos with detail information for most of the sites.

The coordinates can be used in various ways: in your mobile phone or with your computer, finding your way out in the field or when planning your itinerary.

























































The red dot is a link to the site (by Google Maps) and the camera symbol will show photographs with detailed information.

Corvo











- 39 42'07.19"N, 31 05'07.11"W (39.701997, -31.085308) Ribeira entre as Cancelas 
- 39 42'08.78"N, 31 05'08.11"W (39.702439, -31.085586) Low road end  
- 39 42'12.48"N, 31 05'09.60"W (39.703467, -31.086000) Ribeira do Cantinho 
- 39 41'57.24"N, 31 05'09.85"W (39.699233, -31.086069) Ribeira da Armoreira  
- 39 41'55.44"N, 31 05'16.89"W (39.698733, -31.088025) Fojo  
- 39 42'56.08"N, 31 05'23.45"W (39.715578, -31.089847) Lighthouse valley 
- 39 41'42.37"N, 31 05'24.85"W (39.695103, -31.090236) Ribeira do Poço de Agua 
- 39 42'39.92"N, 31 05'26.18"W (39.711089, -31.090606) Median road end 
- 39 41'17.37"N, 31 05'26.89"W (39.688158, -31.090803) Coroa do Pico  
- 39 41'43.39"N, 31 05'27.66"W (39.695386, -31.091017) Median road 
- 39 41'15.57"N, 31 05'35.22"W (39.687658, -31.093117) Ribeira do Ponte low access road 
- 39 41'20.22"N, 31 05'37.07"W (39.688950, -31.093631) Ribeira da Ponte  
- 39 41'38.90"N, 31 05'42.42"W (39.694139, -31.095117) Ribeira do Vinte 
- 39 41'09.14"N, 31 05'48.15"W (39.685872, -31.096708) Ribeira do Cerrado das Vascas 
- 39 41'05.26"N, 31 05'51.46"W (39.684794, -31.097628) Low road  
- 39 42'30.01"N, 31 05'54.33"W (39.708336, -31.098425) High (crater) road end parking  
- 39 41'05.83"N, 31 05'56.34"W (39.684953, -31.098983) High (crater) road 
- 39 40'47.67"N, 31 06'14.17"W (39.679908, -31.103936) High fields 
- 39 42'34.08"N, 31 06'18.74"W (39.709467, -31.105206) Caldeirão  
- 39 40'37.09"N, 31 06'25.13"W (39.676969, -31.106981) Power station 
- 39 41'21.46"N, 31 06'42.22"W (39.689294, -31.111728) Reservoir  
- 39 43'22.73"N, 31 06'42.27"W (39.722981, -31.111742) Ponta do Marco 
- 39 40'12.08"N, 31 06'50.33"W (39.670022, -31.113981) Windmills seawatching point  
- 39 40'20.59"N, 31 06'53.30"W (39.672386, -31.114806) Vila Nova do Corvo  
- 39 40'30.42"N, 31 06'56.25"W (39.675117, -31.115625) Median fields  
- 39 40'20.23"N, 31 07'06.11"W (39.672286, -31.118364) Vila Nova do Corvo lower fields  

Flores










- 39 27'12.77"N, 31 07'30.45"W (39.453547, -31.125125) Santa Cruz harbour area lookout  
- 39 26'57.54"N, 31 07'41.99"W (39.449317, -31.128331) Airfield southern lookout 
- 39 27'39.51"N, 31 07'54.56"W (39.460975, -31.131822) Airfield northern lookout  
- 39 26'26.87"N, 31 08'30.72"W (39.440797, -31.141867) Fajã do Conde  
- 39 28'31.51"N, 31 09'04.06"W (39.475419, -31.151128) Alagoa creek and lower fields  
- 39 22'43.15"N, 31 10'13.47"W (39.378653, -31.170408) Lajes harbour lookout 
- 39 22'44.53"N, 31 10'16.80"W (39.379036, -31.171333) Lajes harbour creek  









39 29'26.19"N, 31 11'11.31"W (39.490608, -31.186475) Santa Cruz rubbish dump  
39 25'31.06"N, 31 11'18.62"W (39.425294, -31.188506) Lagoa da Lomba  
39 22'29.71"N, 31 11'44.30"W (39.374919, -31.195639) Fajã de Lopo Vaz lookout  
39 25'21.46"N, 31 12'10.91"W (39.422628, -31.203031) Ribeira Grande marsh  
39 22'29.66"N, 31 12'23.70"W (39.374906, -31.206583) Fajã de Lopo Vaz  
39 31'24.37"N, 31 12'27.48"W (39.523436, -31.207633) Ponta Delgada seawatching point  
39 31'21.11"N, 31 12'27.75"W (39.522531, -31.207708) Ponta Delgada old soccer field  
39 26'43.63"N, 31 12'58.20"W (39.445453, -31.216167) Lagoa Seca  
39 24'19.53"N, 31 13'03.75"W (39.405425, -31.217708) Lagoa Funda  
39 24'55.79"N, 31 13'23.27"W (39.415497, -31.223131) Lagoa Rasa rubbish dump  
39 24'34.31"N, 31 13'28.39"W (39.409531, -31.224553) Lagoa Rasa  
39 26'55.18"N, 31 13'32.17"W (39.448661, -31.225603) Lagoa Branca  
39 30'55.81"N, 31 13'42.52"W (39.515503, -31.228478) Ribeiro do Moinho  
39 31'11.20"N, 31 14'08.63"W (39.519778, -31.235731) Ponta do Albarnaz  
39 26'12.47"N, 31 14'18.00"W (39.436797, -31.238333) Lagoa dos Patos (Poço da Alagoinha)  
39 25'36.21"N, 31 14'18.57"W (39.426725, -31.238492) Miradouro de Craveiro Lopes  
39 25'37.99"N, 31 14'28.58"W (39.427219, -31.241272) Lagoinha  
39 22'46.07"N, 31 14'36.31"W (39.379464, -31.243419) Costa  
39 25'58.70"N, 31 14'42.41"W (39.432972, -31.245114) Moinho fields  
39 29'46.77"N, 31 14'45.83"W (39.496325, -31.246064) Quebrada Nova  
39 23'37.31"N, 31 15'04.26"W (39.393697, -31.251183) Lajedo lookout point  
39 25'58.88"N, 31 15'14.08"W (39.433022, -31.253911) Fajãzinha  
39 28'15.54"N, 31 15'19.35"W (39.470983, -31.255375) Ponta (Fajã da Ponta)  
39 26'25.63"N, 31 15'20.59"W (39.440453, -31.255719) Aldeia da Cuada  
39 25'23.48"N, 31 15'25.09"W (39.423189, -31.256969) Quebrada da Muda  
39 27'23.01"N, 31 15'35.84"W (39.456392, -31.259956) Fajã Grande upper fields  
39 27'12.07"N, 31 15'43.15"W (39.453353, -31.261986) Fajã Grande  
39 27'07.15"N, 31 15'54.76"W (39.451986, -31.265211) Fajã Grande lower fields  

Faial








38 31'43.20"N, 28 37'22.99"W (38.528667, -28.623053) Horta harbour  
38 31'29.63"N, 28 37'39.75"W (38.524897, -28.627708) Porto Pim  
38 35'23.09"N, 28 38'36.80"W (38.589747, -28.643556) Lagoa de Pedro Miguel  
38 34'49.18"N, 28 42'25.07"W (38.580328, -28.706964) Caldeira lookout 
38 11'31.95"N, 28 57'35.55"W (38.192208, -28.959874) Azores Bank  
37 59'33.33"N, 29 05'01.01"W (37.992592, -29.083614) Princess Alice Bank 

Pico













38 24'45.24"N, 28 01'49.03"W (38.412567, -28.030361) Ponta da Ilha (lighthouse)  
38 26'06.67"N, 28 10'11.04"W (38.435186, -28.169833) Lagoa do Ilhéu 
38 26'03.51"N, 28 10'20.66"W (38.434308, -28.172406) Lagoa do Peixinho  
38 26'00.66"N, 28 11'07.01"W (38.433517, -28.185306) Lagoa da Rosada  
38 25'40.81"N, 28 13'58.15"W (38.428003, -28.232819) Lagoa do Paúl 
38 27'21.69"N, 28 14'45.35"W (38.456025, -28.245931) Lagoa Seca 

38 27'29.69"N, 28 15'00.17"W (38.458247, -28.250047) Lagoa do Caiado  
38 23'46.89"N, 28 15'15.07"W (38.396358, -28.254186) Lajes do Pico  
38 29'12.44"N, 28 19'04.69"W (38.486789, -28.317969) Lagoa do Capitão  
38 32'10.83"N, 28 31'58.44"W (38.536342, -28.532900) Madalena harbour  

São Jorge

38 33'03.23"N, 27 44'47.53"W (38.550893, -27.746535) Ilhéu do Topo  
38 37'32.49"N, 27 55'45.78"W (38.625692, -27.929383) Fajã do Santo Cristo (Fajã dos Tijolos)  
38 38'29.01"N, 27 58'01.07"W (38.641392, -27.966964) Fajã dos Cubres  
38 45'13.00"N, 28 18'42.27"W (38.753611, -28.311742) Ponta dos Rosais (lighthouse) 






Graciosa




39 00'31.98"N, 27 56'25.31"W (39.008883, -27.940364) Ilhéu de Baixo  
39 03'24.99"N, 27 57'20.28"W (39.056942, -27.955633) Ilhéu da Praia  
39 03'10.64"N, 27 58'10.29"W (39.052956, -27.969525) Vila do Praia  
39 05'14.35"N, 28 00'18.73"W (39.087319, -28.005203) Santa Cruz da Graciosa  
39 02'34.96"N, 28 01'38.24"W (39.043044, -28.027289) Wetland south of Almas  
39 05'36.33"N, 28 02'54.59"W (39.093425, -28.048497) Ponta da Barca watchpoint  

Terceira

38 42'12.56"N, 27 02'45.27"W (38.703489, -27.045908) Cabo da Praia quarry (wader site)  
38 42'48.98"N, 27 03'27.45"W (38.713606, -27.057625) Cabo da Praia fishing/industrial harbour (Praia da Vitória)  
38 43'48.78"N, 27 03'31.99"W (38.730217, -27.058886) Praia da Vitória beach and marina (gulls and terns)  
38 42'49.80"N, 27 03'41.42"W (38.713833, -27.061506) Belo Jardim  
38 44'06.75"N, 27 03'42.02"W (38.735208, -27.061672) Paul da Praia (Praia da Vitória ponds)  
38 38'56.86"N, 27 04'25.39"W (38.649128, -27.073719) Ilhéu da Mina  
38 42'35.69"N, 27 07'20.81"W (38.709914, -27.122447) Lagoa do Junco  
38 42'39.90"N, 27 08'12.48"W (38.711114, -27.136813) Canada do Quinhão Grande  
38 42'30.31"N, 27 08'56.55"W (38.708419, -27.149048) (near) Posto de Rádio Americano  
38 41'42.81"N, 27 09'28.90"W (38.695225, -27.158028) Lagoa do Ginjal  
38 42'28.65"N, 27 10'36.71"W (38.707958, -27.176864) Cabrito water reservoir (Furna d'Água reservoir)  
38 40'57.24"N, 27 10'36.90"W (38.682567, -27.176917) Terceira landfill/rubbish dump (winter gulls)  
38 44'17.30"N, 27 16'08.37"W (38.738139, -27.268992) Lagoa do Negro  
38 45'43.92"N, 27 22'09.79"W (38.762200, -27.369386) Serreta area  

São Miguel

37 48'05.38"N, 25 09'47.44"W (37.801494, -25.163178) Priolo Information Centre 
37 47'09.36"N, 25 11'54.88"W (37.785933, -25.198578) Serra da Tronqueira 
37 45'36.94"N, 25 18'43.83"W (37.760261, -25.312175) Lagoa Seca  
37 46'19.33"N, 25 18'53.16"W (37.772036, -25.314767) Terra Nostra Garden, Furnas 

37 45'28.45"N, 25 19'57.66"W (37.757903, -25.332683) Lagoa das Furnas  
 37 46'23.38"N, 25 22'58.32"W (37.773161, -25.382867) Achada das Furnas 
 37 46'22.92"N, 25 23'33.26"W (37.773033, -25.392572) Lagoa dos Espraiaidos  
 37 45'22.48"N, 25 24'25.90"W (37.756244, -25.407194) Lagoa do Congro 
 37 47'34.28"N, 25 24'34.40"W (37.792856, -25.409556) Lagoa São Brás  
 37 42'51.16"N, 25 25'51.71"W (37.714211, -25.431031) Vila Franca do Campo harbor  
 37 45'47.61"N, 25 28'51.86"W (37.763225, -25.481072) Lagoa do Fogo  
 37 49'27.34"N, 25 31'27.40"W (37.824261, -25.524278) Ribeira Grande beach  
 37 44'57.76"N, 25 37'18.79"W (37.749378, -25.621886) Praia do Populo, São Roque  
 37 48'22.67"N, 25 37'44.34"W (37.806297, -25.628983) Batalha Golf Course ponds  
 37 44'31.55"N, 25 39'00.85"W (37.742097, -25.650236) ETAR wader site, Ponta Delgada  
 37 47'16.09"N, 25 39'36.97"W (37.787803, -25.660269) Fajã de Cima pond  
 37 44'06.19"N, 25 40'19.72"W (37.735053, -25.672144) Ponta Delgada harbor pier  
 37 51'25.60"N, 25 47'10.82"W (37.857111, -25.786339) Lagoa Azul  
 37 51'10.26"N, 25 47'16.50"W (37.852850, -25.787917) Lagoa Verde  
 37 51'21.50"N, 25 47'18.85"W (37.855972, -25.788569) "Phyllo-wood" Lagoa Azul  
 37 51'51.43"N, 25 47'28.04"W (37.864286, -25.791122) Sete Cidades pick-nick area  
 37 52'09.20"N, 25 48'11.81"W (37.869222, -25.803281) Caldeira do Alferes  
 37 53'54.67"N, 25 49'18.30"W (37.898519, -25.821750) Mosteiros seawatch point  

Santa Maria

36 55'46.85"N, 25 01'00.43"W (36.929681, -25.016786) Ponta do Castelo  
 36 58'53.71"N, 25 03'35.87"W (36.981586, -25.059964) Pedreira de Arebentão old quarry  
 37 01'19.45"N, 25 05'24.97"W (37.022069, -25.090269) Ilhéu das Lagoinhas 
 36 57'04.52"N, 25 05'51.65"W (36.951256, -25.097681) Baía da Praia 
 36 59'58.35"N, 25 07'54.75"W (36.999542, -25.131875) Poça dos Milagres pond 
 36 56'45.62"N, 25 08'42.96"W (36.946006, -25.145267) Ribeira de São Francisco 
 36 56'38.73"N, 25 08'56.42"W (36.944092, -25.149006) Vila do Porto harbour  
 36 59'53.05"N, 25 09'24.88"W (36.998069, -25.156911) Anjos fields  
 36 58'40.84"N, 25 09'41.29"W (36.978011, -25.161469) The pond at Ginjal 
 36 57'33.83"N, 25 09'47.17"W (36.959397, -25.163103) Airport southern lookout  
 36 59'09.98"N, 25 10'01.16"W (36.986106, -25.166989) Cova do Areão  
 36 57'43.08"N, 25 10'10.77"W (36.961883, -25.169984) Airport west area 
 36 56'30.85"N, 25 10'18.97"W (36.941903, -25.171936) Ilhéu da Vila  

<http://sr-oland.se/onewebmedia/BirdwatchingSitesintheAzores.pdf>